PERFIL LONGITUDINAL - F. C. Linea "C" - Progr. 1210+800 a Prog. 1214+000

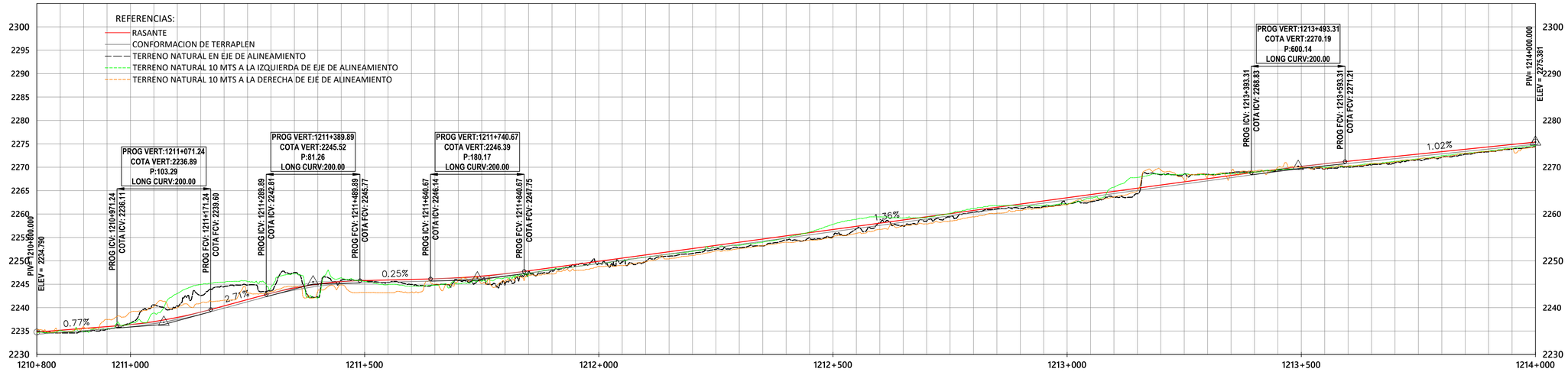

PROGRESIVA	GEOM. HORIZONTAL	COTA PROYECTO	TERR CONFORMACIÓN	COTA TERRENO NATURAL	DIFERENCIA
1210+850		2235.176	2234.704	2234.603	0.102
1210+900		2235.563	2235.091	2234.883	0.208
1210+950		2235.949	2235.477	2235.396	0.081
1211+000		2236.376	2235.904	2236.692	
1211+050		2237.022	2236.550	2240.563	-4.012
1211+100		2237.911	2237.439	2240.393	-2.954
1211+150		2239.042	2238.570	2242.558	-3.988
1211+200		2240.375	2239.903	2244.478	-4.576
1211+250		2241.729	2241.257	2244.820	-3.563
1211+300		2243.078	2242.606	2243.600	-0.995
1211+350		2244.216	2243.744	2247.504	-3.759
1211+400		2245.047	2244.575	2242.202	2.373
1211+450		2245.570	2245.098	2245.834	-0.736
1211+500		2245.792	2245.320	2245.762	
1211+550		2245.916	2245.444	2245.424	0.020
1211+600		2246.040	2245.568	2244.953	0.615
1211+650		2246.166	2245.694	2244.896	0.798
1211+700		2246.386	2245.914	2245.796	0.118
1211+750		2246.744	2246.272	2246.024	0.248
1211+800	L=308.93	2247.240	2246.768	2244.946	1.823
1211+850		2247.873	2247.401	2247.723	-0.322
1211+900		2248.552	2248.080	2247.929	0.152
1211+950		2249.231	2248.759	2248.943	-0.183
1212+000		2249.910	2249.438	2249.518	
1212+050		2250.589	2250.117	2249.768	0.349
1212+100		2251.268	2250.796	2249.881	0.915
1212+150		2251.947	2251.475	2251.003	0.472
1212+200		2252.626	2252.154	2251.565	0.590
1212+250		2253.305	2252.833	2252.448	0.385
1212+300		2253.984	2253.512	2252.798	0.714
1212+350		2254.663	2254.191	2253.200	0.991
1212+400		2255.342	2254.870	2254.460	0.410
1212+450		2256.021	2255.549	2254.927	0.622
1212+500		2256.700	2256.228	2255.193	1.035
1212+550		2257.379	2256.907	2256.884	0.024
1212+600		2258.058	2257.586	2258.190	-0.604
1212+650		2258.737	2258.265	2257.469	0.797
1212+700		2259.416	2258.944	2258.400	0.544
1212+750		2260.095	2259.623	2259.408	0.215
1212+800		2260.774	2260.302	2260.392	-0.090
1212+850		2261.453	2260.981	2261.116	-0.134
1212+900		2262.132	2261.660	2261.239	0.422
1212+950		2262.811	2262.339	2261.600	0.739
1213+000		2263.490	2263.018	2262.006	1.012
1213+050		2264.169	2263.697	2262.625	1.072
1213+100		2264.848	2264.376	2263.611	0.765
1213+150		2265.527	2265.055	2264.330	0.725
1213+200		2266.206	2265.734	2268.402	-2.668
1213+250		2266.885	2266.413	2268.543	-2.130
1213+300		2267.564	2267.092	2268.516	-1.424
1213+350		2268.243	2267.771	2268.843	-1.072
1213+400		2268.922	2268.450	2268.943	-0.493
1213+450		2269.574	2269.102	2269.398	-0.296
1213+500		2270.185	2269.713	2269.781	
1213+550		2270.754	2270.282	2269.600	0.682
1213+600		2271.282	2270.810	2270.200	0.610
1213+650		2271.795	2271.323	2270.413	0.909
1213+700		2272.307	2271.835	2270.977	0.858
1213+750		2272.819	2272.347	2271.589	0.759
1213+800		2273.332	2272.860	2272.149	0.711
1213+850		2273.844	2273.372	2272.792	0.580
1213+900		2274.356	2273.884	2273.294	0.591
1213+950		2274.869	2274.397	2273.868	0.529
1214+000		2275.381		2274.400	0.509

GEOM. HORIZONTAL: L=146.63 R=200.00; L=271.82; L=190.59 R=400.00; L=193.58; L=24.66 R=800.00; L=477.94; L=159.32 R=800.00; L=637.07; L=135.51 R=600.00; L=270.71; L=168.30 R=500.00; L=71.46; L=112.11 R=500.00; L=27.49 R=500.00; L=109.42; L=176.81 R=800.00

PLANIMETRÍA ZONA PURMAMARCA - TUNALITO
Prog. 1210+782 a Prog. 1214+000

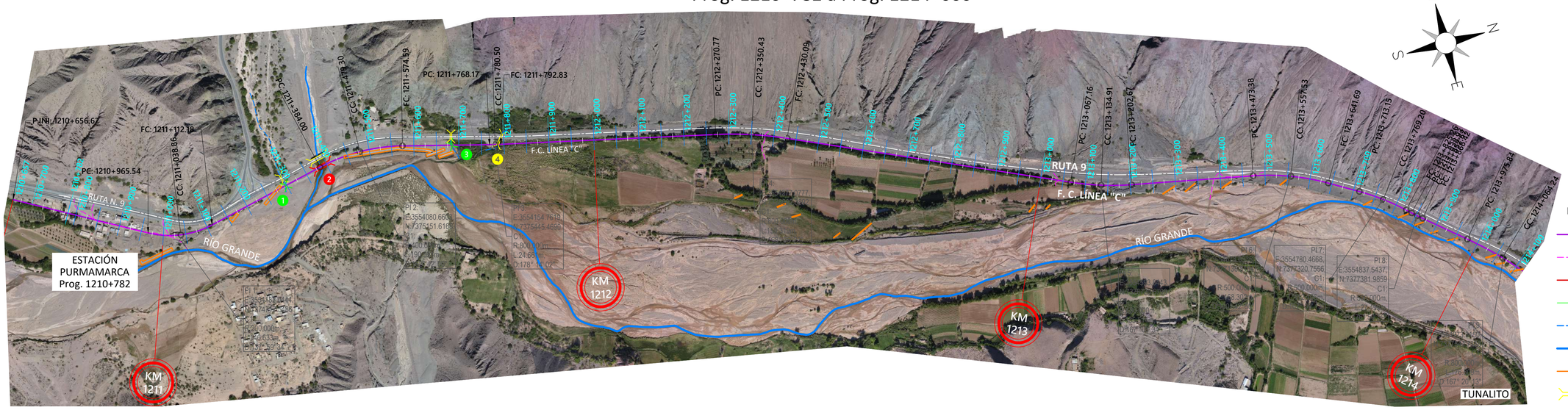

0 250 500 Meters

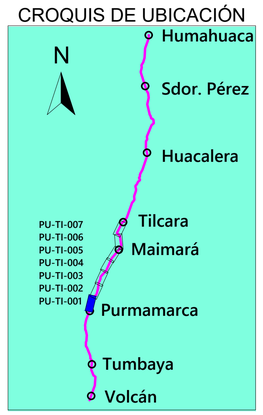

REFERENCIAS:
- EJE VÍA DE FERROCARRIL LÍNEA C
- PASOS A NIVEL (CAMINOS SECUNDARIOS)
- COLECTOR CLOACAL
- FIBRA ÓPTICA
- CANAL DE DRENAJE PLUVIAL Y/O RIEGO
- RÍO GRANDE
- OBRAS DE DEFENSA EXISTENTES
- ALCANTARILLAS EXISTENTES
- ALCANTARILLAS A CONSTRUIR
- PUENTES EXISTENTES
- PUENTES A CONSTRUIR

REFERENCIA DE NÚMEROS

1. ALCANTARILLA A CONSTRUIR
PROG: 1211+304
ANCHO: 1,50Mts.
ALTO: 1,50Mts.

2. PUENTE A CONSTRUIR
PROG: 1211+390
ANCHO: 4,50Mts. LARGO: 40,00Mts.
ALTURA LIBRE: 2,00Mts.

3. ALCANTARILLA A CONSTRUIR
PROG: 1211+684
ANCHO: 1,50Mts.
ALTO: 1,50Mts.

4. ALCANTARILLA EXISTENTE
PROG: 1211+793
ANCHO: 2,00Mts.
ALTO: 1,10Mts.

TREN JUJUY - LA QUIACA
Unidad Ejecutora Provincial

UNIDAD EJECUTORA PROVINCIAL
TREN JUJUY - LA QUIACA
1ra ETAPA: VOLCÁN (1191/200) - HUMAHUACA (1276/500) LÍNEA "C"

Gobierno de JUJUY
Unión, Paz y Trabajo
GOBIERNO DE LA PROVINCIA DE JUJUY

PLANIMETRÍA / PERFIL LONGITUDINAL
PROG.: 1210+782 / 1214+000

SECCIÓN: PURMAMARCA (1210/782) TILCARA (0000/000)

PLANO N°: PU-TI-001
(Estación Purmamarca - Tunalito)

FECHA: 30/07/18
FECHA: 02/08/18

ESCALA
HORIZ.: 1:5000
VERT.: 1:500

FORMATO IRAM A1 (841 mm x 594 mm)